



DATED : 15-05-2025

Current Weather Status & Outlook for next two weeks

**वर्तमान मौसम की स्थिति और अगले दो सप्ताह का पूर्वानुमान
(16th May to 29th May, 2025)**

Significant Meteorological features for week ending 14th May, 2025

महत्वपूर्ण मौसम संबंधी विशेषताएं (14 मई, 2025 को समाप्त सप्ताह के लिए)

- ❖ The upper air cyclonic circulation over Northeast Assam & neighbourhood was seen At 1.5 km above mean sea level on 8th May 2025 and found extends up to 3.1 km above Mean sea level on 9th May 2025, again up to 1.5 km above mean sea level on 10th May 2025 and was seen lying between 1.5 & 5.8 km above mean sea level on 11th May 2025, then the system seen extending up to 4.5 km above mean sea level on 12th May 2025 and again found extending up to 1.5 km above mean sea level till date.
- ❖ An upper air cyclonic circulation was seen over North Bangladesh at 0.9 km above mean sea level on 10th May 2025 and became less marked on 12th May 2025.
- ❖ The trough seen from the upper air cyclonic circulation over Northeast Assam & neighbourhood to Jharkhand lying over Central parts of Bihar to south Jharkhand and extends up to 1.5 km above mean sea level on 12th May 2025 and became less marked on 13th May 2025.



Significant weather events for week ending on 14th May 2025 :

महत्वपूर्ण मौसम संबंधी घटनाएँ (14 मई 2025 को समाप्त सप्ताह के लिए) :

- Rainfall Occurred at **Most Places on Two Days**, **Many Places on One Day**, **at a Few Places on One day** and **Isolated Places on Three Days** over Tripura during last week.

Date	Rainfall distribution	Chief Amount of Rainfall (in cm)
08/05/2025	ISOL	NIL
09/05/2025	ISOL	NIL
10/05/2025	ISOL	Natunbazar = 01
11/05/2025	FEW	Natunbazar = 02 , Kadamtala = 01
12/05/2025	MOST	Khowai = 10 ; Lembuchhera & Teliamura = 07 (each); Budhjongnagar, Amarpur & Ashapara = 05 (each); Kamalpur, Jirania, Manughat, Gandachhera & Arundhutinagar = 04 (each); Agartala, Secretariat & Panisagar = 03 (each); Kanchanpur, Kailashahar, Khumluwang, Natunbazar, Kadamtala, DM Office west & Howra = 02 (each); Chawmanu = 01 ;
13/05/2025	MOST	Agartala, DM Office west, Howra, Lembuchhera, Kanchanpur, Khumluwang, Kadamtala & Budhjongnagar = 03 (each); Arundhutinagar, Nagichhera, Jirania, Secretariat, Teliamura, Panisagar, Natunbazar, Manughat, CTI, Khowai & Kadamtala = 02 (each); Kailashahar, Bishalgarh, Gajaria, Kakraban, Bishramganj & Amarpur = 01 (each).
14/05/2025	MANY	Kadamtala = 06 ; Sabroom & Kailashahar = 03 (each); Belonia & Natunbazar = 02 (each); Mohanpur, Sonamura, Kamalpur, Bagafa & Amarpur = 01 (each)

Weekly and Seasonal Rainfall scenario of Tripura

त्रिपुरा में साप्ताहिक और मौसमी वर्षा का परिदृश्य

TRIPURA	Actual (mm)	Normal (mm)	Departure (in %)
Rainfall (mm) for the week (8 th May to 14 th May, 2025)	44.2	87.0	-49%
Rainfall (mm) for the season (1 st March to 14 th May, 2025)	186.8	433.6	-57%



Temperature during last week पिछले सप्ताह के दौरान तापमान (8th May, 2025 to 14th May, 2025)

- The Maximum temperatures were **Markedly Above Normal on One Day**, **Appriciably Above Normal on Three Days**, **Normal on Two Days** and **Markedly Below Normal on One Day** during last week.
- The Minimum temperatures were **Appriciably Above Normal on One Day**, **Above Normal on Three Days** and **Normal on Three Days** during last week.
- During last week the highest maximum temperature of **38.5°C** was recorded at **Agartala on 10th May, 2025** and the lowest minimum temperature of **22.0°C** was recorded at **Kailashahar on 12th May, 2025**.

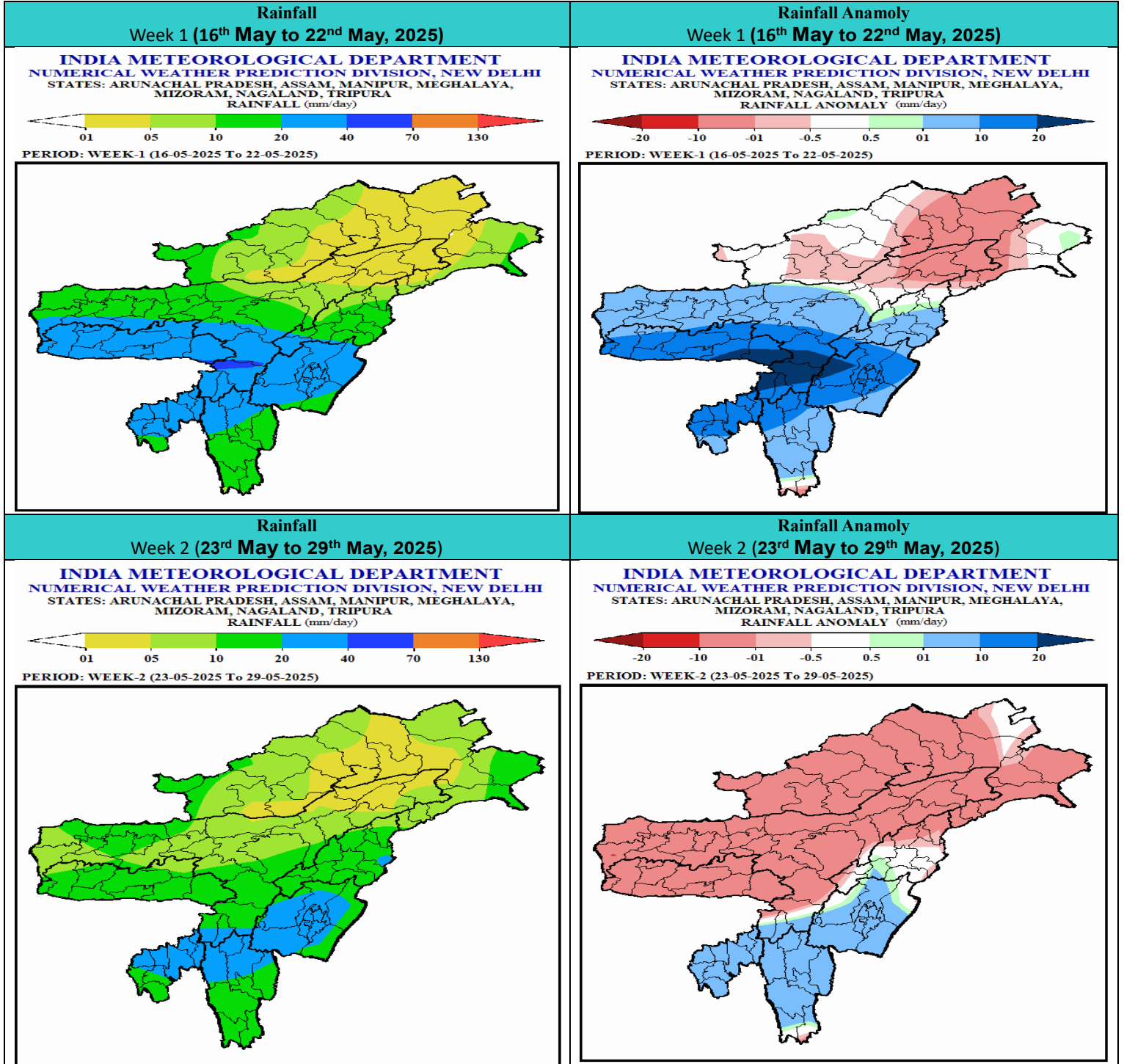
Forecast for next two weeks अगले दो सप्ताह का पूर्वानुमान (16th May to 29th May, 2025):

Extended Range Forecast for Tripura		
Week	Week 1 (16 th May to 22 nd May, 2025)	Week 2 (23 rd May to 29 th May, 2025)
Parameter		
Rainfall	Very Likely to be Above Normal .	Very Likely to be Near to Above Normal .
Maximum Temperature	Very Likely to be Near Normal .	Very Likely to be Above Normal .
Minimum Temperature	Very Likely to be Near to Above Normal .	Very Likely to be Near Normal .
Weather Events	1. Thunderstorm with lightning and gusty wind speed reaching up to 50 kmph at One or Two places. 2. Heavy Rainfall is very likely to occur at One or Two Places.	1. Thunderstorm with lightning and gusty wind speed reaching up to 50 kmph at One or Two places. 2. Heavy Rainfall is very likely to occur at One or Two Places.

भारतसरकार
 पृथ्वीविज्ञानमंत्रालय
 भारतमौसमविज्ञानविभाग
 मौसमविज्ञानकेंद्र, अगरतला
 अगरतलाहवाईअड्डा-799009



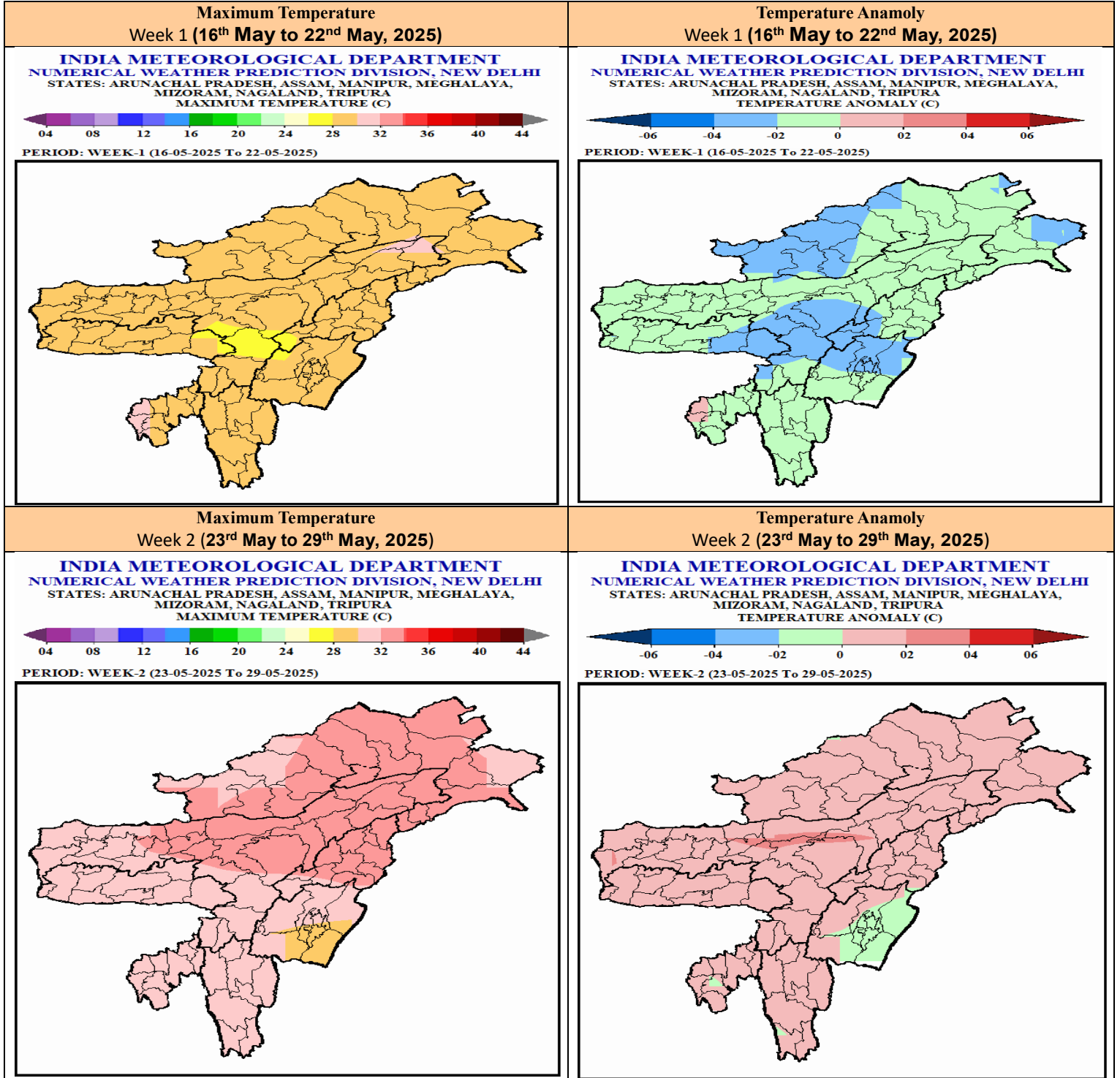
Government of India
 Ministry of Earth Sciences
 India Meteorological Department
 Meteorological Centre, Agartala
 Agartala Airport-799009



भारतसरकार
 पृथ्वीविज्ञानमंत्रालय
 भारतमौसमविज्ञानविभाग
 मौसमविज्ञानकेंद्र, अगरतला
 अगरतलाहवाईअड्डा-799009



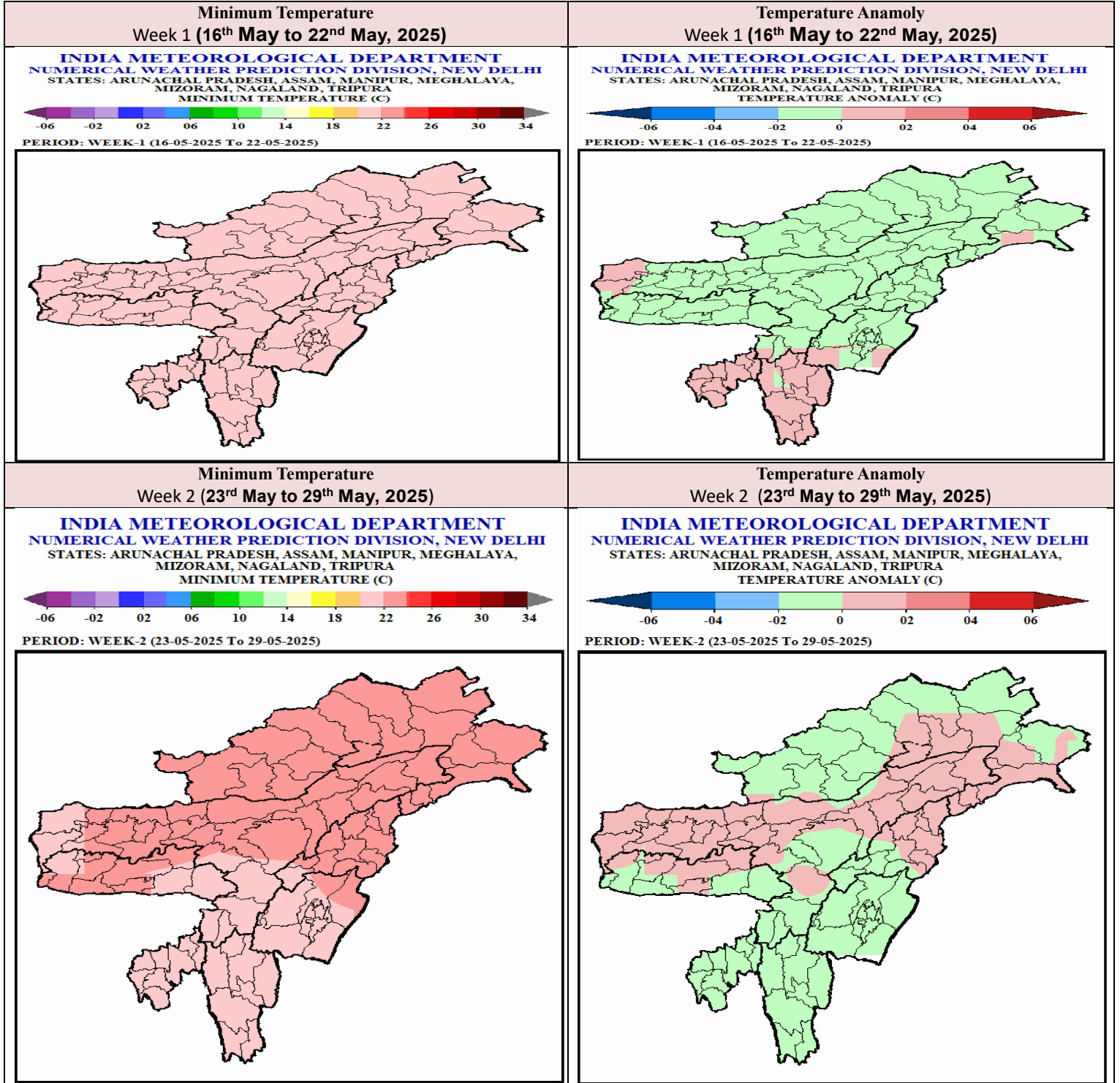
Government of India
 Ministry of Earth Sciences
 India Meteorological Department
 Meteorological Centre, Agartala
 Agartala Airport-799009



भारतसरकार
 पृथ्वीविज्ञानमंत्रालय
 भारतमौसमविज्ञानविभाग
 मौसमविज्ञानकेंद्र, अगरतला
 अगरतलाहवाईअड्डा-799009



Government of India
 Ministry of Earth Sciences
 India Meteorological Department
 Meteorological Centre, Agartala
 Agartala Airport-799009





IMPACT of Thunderstorm and Action Suggested

तूफान का प्रभाव और सुझाई गई कार्रवाई

Probable impact of Thunderstorm / तूफान का प्रभाव

1. Strong wind and hail may damage to plantation, horticulture and standing crops
2. Hail may injure people and cattle at open place.
3. Partial/Major damage to vulnerable structures due to strong winds.
4. Minor/Major damage to kutcha houses/walls and huts.
5. Loose object like rooftop may be damaged/fly.
6. Community services may be affected.
7. Partial/Major damage to power & communication lines.
8. Trees may uproot, breaking of branches and major damage to papaya and Banana trees.

Action Suggested for Thunderstorm/ सुझाई गई कार्रवाई

1. Stay indoors, close windows & doors and avoid travel if possible.
2. Avoid staying in vulnerable structures.
3. Take safe shelters, do not take shelter under trees.
4. Do not lie on concrete floors and do not lean against concrete walls.
5. Unplug electrical/ electronic appliances
6. Immediately get out of water bodies.
7. Keep away from all the objects that conduct electricity.
8. Farming operations may be suspended during the event.

IMPACT of Heavy Rainfall and Action Suggested

भारी वर्षा का प्रभाव और सुझाई गई कार्रवाई

IMPACT	DISTRICT	AFFECTING PLACES	ACTION SUGGESTED
Localized flooding in low-lying urban areas causing short-term disruption to municipal services like water supply and electricity.	North Tripura	Dharmanagar and neighbourhood areas.	1. Short-term strain on emergency personnel. 2. Clear minor mudslides. 3. Temporary road closures and diversions. 4. Public warnings about road conditions.
	Unakoti	Kailashahar and Kumarghat.	
	Dhalai	Ambassa and Kamalpur.	
	Khowai	Khowai town.	
	West Tripura	Agartala city and urban areas of Chandrapur and Sadar.	



	Sepahijala	Rangamatia, Kamalasagar, Bishalgarh and Sonamura towns.	
	Gomati	Udaipur and Amarpur towns.	
	South Tripura	Areas near the Feni River and Muhuri River.	
Temporary road closures and diversions on major roads. Localized flooding and minor motor vehicle accidents due to slippery roads & reduced visibility.	North Tripura	NH-08 and connecting roads & places like Kurti and Kalagangerper.	<ol style="list-style-type: none"> 1. Deploy road maintenance crews to manage and clear blockages. 2. Install clear signage for diversions and closures. 3. Enhance public communication about road conditions and alternative routes. 4. Increase patrols in high-risk areas to assist stranded motorists.
	Unakoti	NH-08 and NH-208A & places like Chandipur and Pecharthal.	
	Dhalai	NH-08 and & places like Longtharai Valley and Gonda Twisa.	
	Khowai	NH-08 & places like Bathekha and Kamalnagar.	
	West Tripura	NH-08 & places like Jogendranagar and Aralia.	
	Sepahijala	NH-08 & places like Rudijala and Hostel Para.	
	Gomati	NH-08 & places like Tepania and Karbook.	
	South Tripura	NH-08 and NH-108A & places like Belonia and Sabroom.	
	Temporary access issues due to minor landslides or localized flooding at tourist places.	North Tripura	
Unakoti		Unakoti and Tirupati Balaji Temple.	
Dhalai		Longtharai Temple and Setrai Waterfall.	
Khowai		Baromura Eco Park and Chakmaghat Park.	
West Tripura		Durga Bari Temple and Benuban Bihar Buddha Mandir.	
Sepahijala		Sepahijala Wildlife Sanctuary and Neermahal.	
Gomati		Chabimura and Tripura Sundari Temple.	



	South Tripura	Pilak Historical Palace and Trishna Wildlife Sanctuary.	
Localized flooding in low-lying areas.	North Tripura	Dhigalbank & Pratyekroy.	<ol style="list-style-type: none"> 1. Strengthen flood defences in vulnerable areas. 2. Establish early warning systems for residents. 3. Prepare evacuation plans and shelters for affected communities.
	Unakoti	Chandipur & Pecharthal.	
	Dhalai	Longtharai Valley & Gonda Twisa.	
	Khowai	Kamalnagar & Raichand Daspara.	
	West Tripura	Jogendranagar & Reshambagan.	
	Sepahijala	Bejimara and Falguna Para.	
	Gomati	Dambur Dam and Dhani Sagar.	
	South Tripura	near the Feni River & Lougang River.	
Localized landslides causing traffic disruption & damage to land.	North Tripura	Deocherra and Uttar Deocherra.	<ol style="list-style-type: none"> 1. Conduct geological assessments to identify high-risk zones. 2. Pre-emptively stabilize slopes where possible. 3. Develop emergency evacuation routes and plans for residents in high-risk areas.
	Unakoti	Chandipur, Pecharthal.	
	Dhalai	Longtharai Valley & Gonda Twisa.	
	Khowai	Teliamura, Hajara.	
	West Tripura	Subalsingh and Mohanpur.	
	Sepahijala	Ramnagar, Dhariathal and other landslide prone areas.	
	Gomati	Karbook, Killa and other landslide prone areas.	
	South Tripura	Manu Bazar, Thailik Twisa and other landslide prone areas.	
Some crops may experience short-term waterlogging or damage from heavy rainfall, affecting productivity to a minor extent.	North Tripura	Kakrol (Spine Guard), Potato and other seasonal vegetables may suffer some damage.	<ol style="list-style-type: none"> 1. Provide farmers with guidance on mitigating waterlogging effects. 2. Supply emergency agricultural aid and resources. 3. Implement drainage improvement projects in affected areas. 4. Promote crop insurance schemes to protect farmers against losses.
	Unakoti	Potato, Tomato and other seasonal vegetables may suffer moderate damage.	
	Dhalai	Pulses and Oilseeds may suffer some damage.	
	Khowai	Vegetables and fruits may suffer some damage.	
	West Tripura	Vegetables and fruits may suffer some damage.	

भारतसरकार
पृथ्वीविज्ञानमंत्रालय
भारतमौसमविज्ञानविभाग
मौसमविज्ञानकेंद्र, अगरतला
अगरतलाहवाईअड्डा-799009



Government of India
Ministry of Earth Sciences
India Meteorological Department
Meteorological Centre, Agartala
Agartala Airport-799009

	Sepahijala	Pulses and oilseeds may suffer some damage.	
	Gomati	Pulses and oilseeds may suffer some damage.	
	South Tripura	Jhum Rice may suffer some damage.	

Next Weekly ERF will be issued on Thursday

अगला साप्ताहिक 'ईआरएफ' गुरुवार को जारी किया जाएगा

i.e. 29th May, 2025